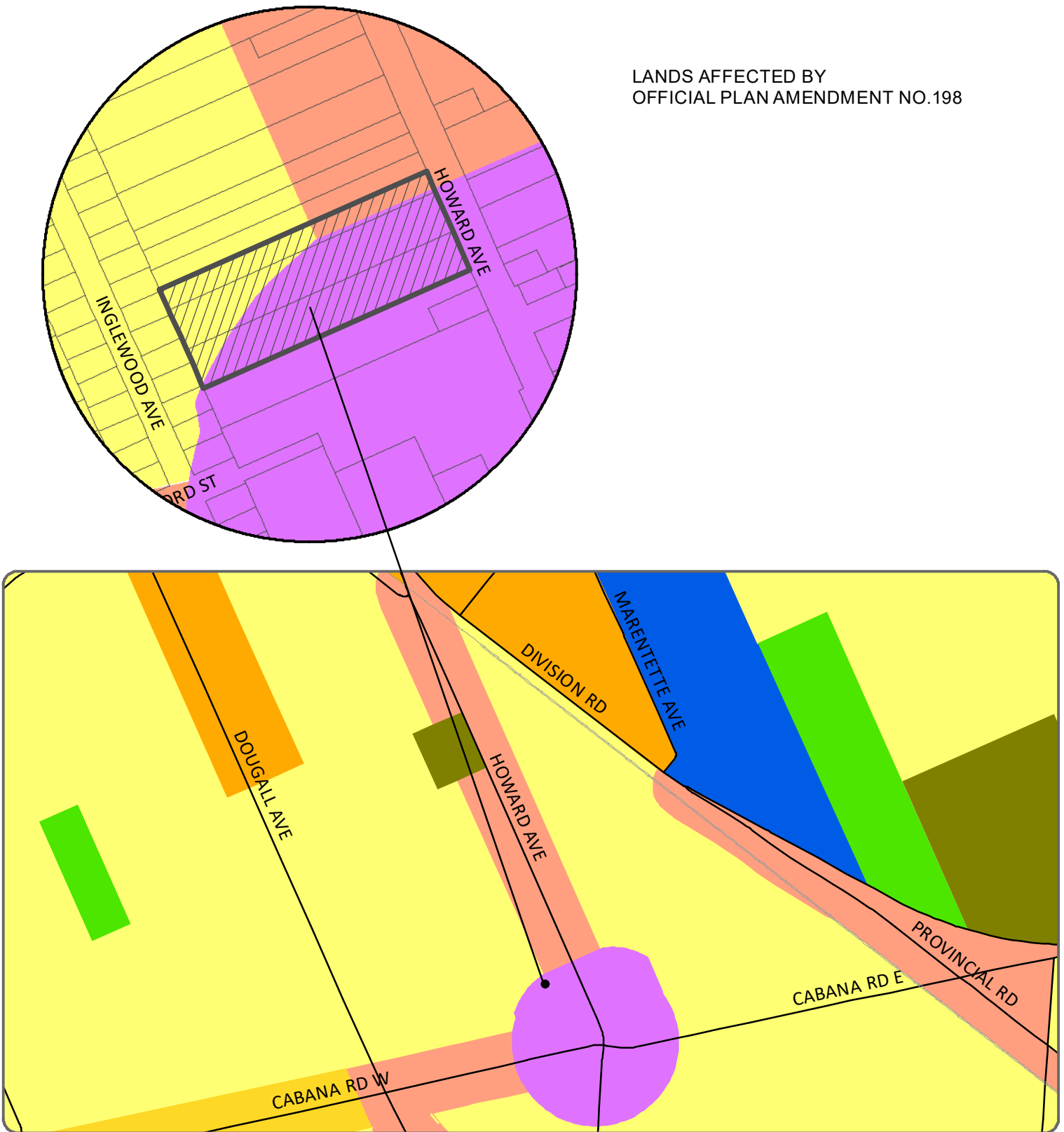














SCHEDULE D

LANDS AFFECTED BY
OFFICIAL PLAN AMENDMENT NO.198



OFFICIAL PLAN AMENDMENT NO. 198

	AREA SUBJECT TO OFFICIAL PLAN AMENDMENT NO.198		MIXED USE CORRIDOR		RESIDENTIAL CORRIDOR		NATURAL HERITAGE
	RESIDENTIAL		MIXED USE NODE		BUSINESS PARK		OPEN SPACE
	WATERFRONT RESIDENTIAL		MIXED USE CENTRE		MAJOR INSTITUTIONAL		INDUSTRIAL